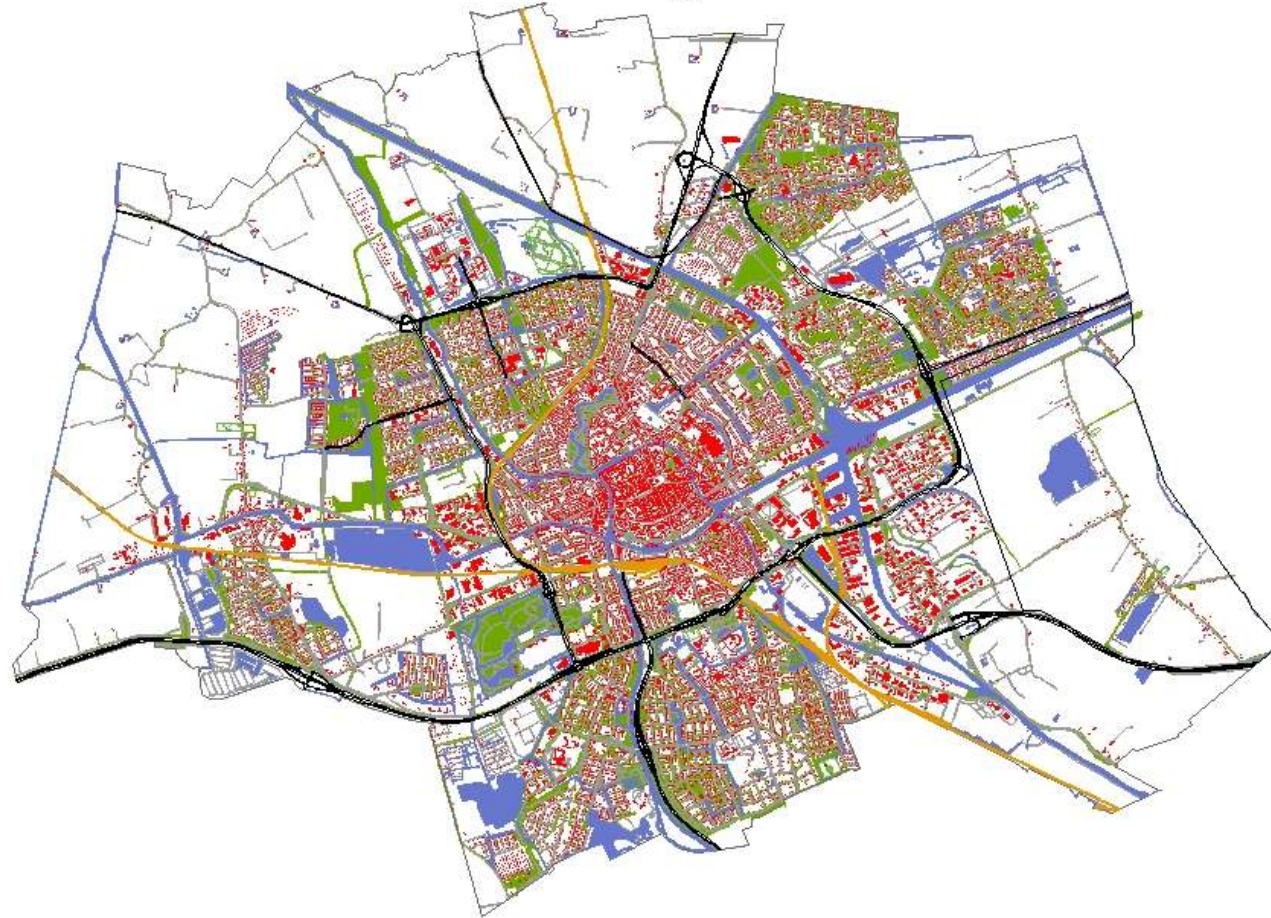


## **Bijlage I: Kaarten Groningen**

- Plattegrond Groningen
- Europapark
- Plankaart Meerstad

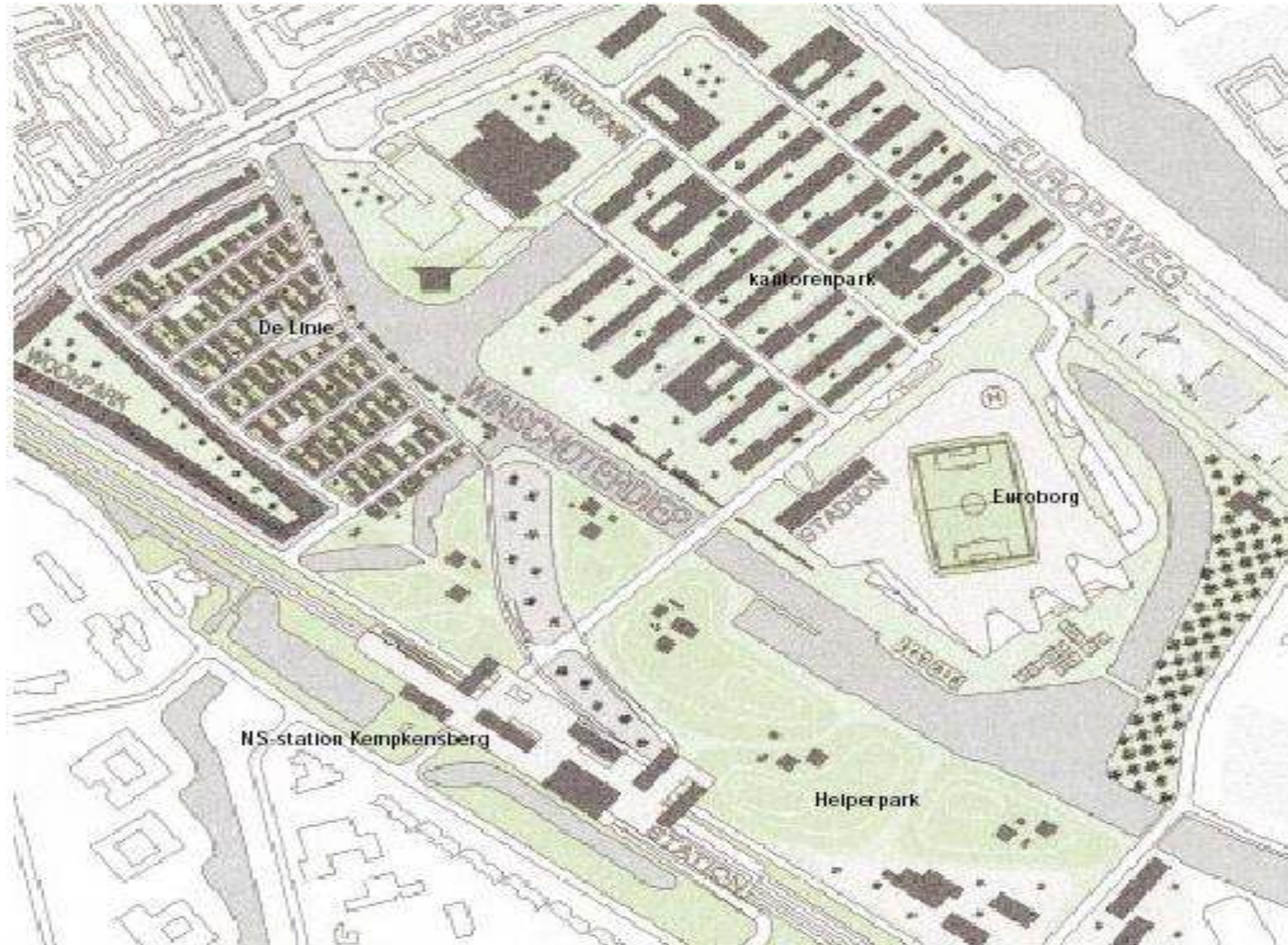
## Gemeente Groningen: Basiskaart



### Legenda

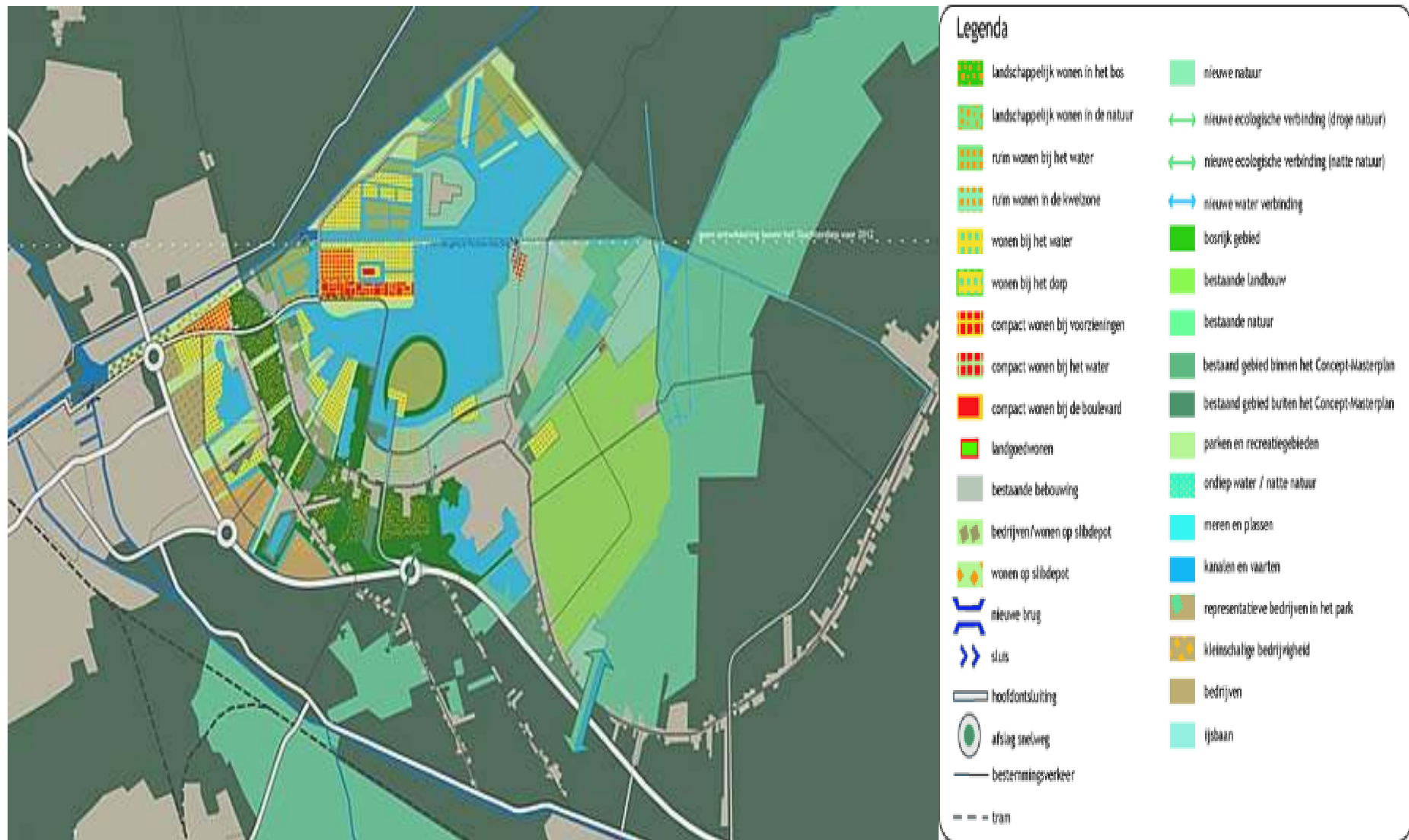
-  Gemeentegrens
-  Gebouwen
-  Hoofdwegen
-  Verkeerswegen
-  Spoor
-  Water
-  Groen
-  Begraafplaats







## Imago en citymarketing: steden in de uitverkoop!



## **Bijlage II: Kaarten Den Helder**

- Plattegrond Den Helder



### **Bijlage III: Kaarten Nottingham**

- Plattegrond Nottingham
- Broadmarches shopping centre



# Welcome to Nottingham city centre





1 2 3 4 5 6 7 8 9 10 11 12 13 14

A  
B  
C  
D  
E  
F  
G  
H  
I  
J  
K  
L  
M  
N

**Legend:**

- Car Parks
- Only available evenings, weekends and bank holidays
- Secure Car Park
- Pedestrian Streets restricted zone
- Places of Interest
- Council Offices
- The Tuning Point Project
- Bus stop
- Search pickup setting down point
- Taxi Rank
- Secure Car Park
- Secure Car Park
- Three route and stops
- Stacked Toilet
- Toilet
- One way

The Tuning Point project is a road improvement scheme to transform the roads around 'Tidy Square', The Victoria Centre and the Royal Centre. From August 2004 to the end of 2006 work in this area is subject to change.

**City of NOTTINGHAM**

Permission to reproduce this map in any form must be obtained from Nottingham City Council.  
 Prepared by Nottingham City Council.  
 Copyright Nottingham City Council 2004.

A65 to M1 southbound (J24)  
 Nottingham East Midlands Airport  
 Donington Park  
 Ashby De La Zouch (M43)  
 Birmingham (M42) M42  
 Riverside Retail Park  
 Castle Marina Retail Park

A60 London Road to Trent Bridge (see inset map)  
 West Bridgford  
 National Waterports Centre  
 Loughborough (A52)  
 Newark, Leicester (A46)  
 Gwentham (A52)

**Westfield Broadmarsh**

Broadmarsh Shopping Centre  
 Nottingham NG1 7LL  
 Tel: 0115 840 4555  
 Fax: 0115 950 8994  
[www.westfield.com/broadmarsh](http://www.westfield.com/broadmarsh)

**Nottingham**  
 Experience Nottinghamshire

Unit 1.1 Clarendon Park, Clumber Avenue, Nottingham NG5 1AH  
 Tel: 0115 962 8300  
 Fax: 0115 962 5367  
[www.experiencenottinghamshire.com](http://www.experiencenottinghamshire.com)







Castle from new square



Towards Lister Gate within arcade



-  Environmental improvements
-  Proposed square
-  Development opportunity
-  City Centre bus loop
-  Improved entrance
-  Proposed pedestrian connection
-  MET & stops

